

A417 Missing Link
TR010056

2.13 Trees and Hedgerows to be
Removed or Managed Plans Part
2 of 2 (Rev 1)

Planning Act 2008

APFP Regulation 5(2)(o)
Infrastructure Planning (Applications: Prescribed Forms and
Procedure) Regulations 2009

Volume 2

October 2021

Infrastructure Planning

Planning Act 2008

**The Infrastructure Planning
(Applications: Prescribed Forms
and Procedure) Regulations 2009**

A417 Missing Link

Development Consent Order 202[x]

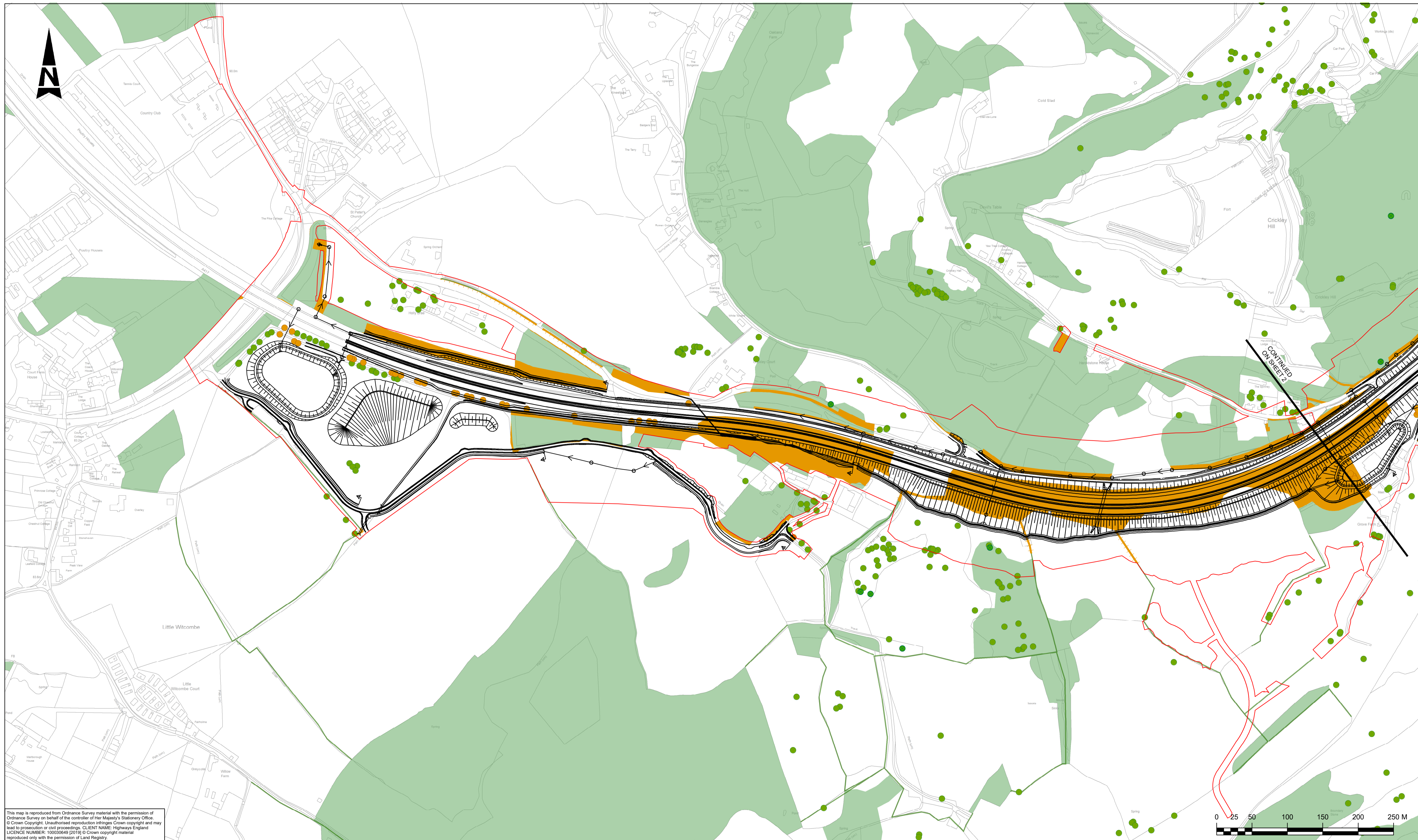
2.13 Trees and Hedgerows to be Removed or Managed Plans - Part 2 of 2

Regulation Number:	5(2)(o)
Planning Inspectorate Scheme Reference	TR010056
Application Document Reference	2.13
Author:	A417 Missing Link

Version	Date	Status of Version
C01	May 2021	Application Submission
C02	September 2021	Procedural Deadline A

Content

1. 2.13 Trees and Hedgerows to be Removed or Managed APFP Regulation 5(2)(o)
Sheet 1 of 6
2. 2.13 Trees and Hedgerows to be Removed or Managed APFP Regulation 5(2)(o)
Sheet 2 of 6
3. 2.13 Trees and Hedgerows to be Removed or Managed APFP Regulation 5(2)(o)
Sheet 3 of 6
4. 2.13 Trees and Hedgerows to be Removed or Managed APFP Regulation 5(2)(o)
Sheet 4 of 6
5. 2.13 Trees and Hedgerows to be Removed or Managed APFP Regulation 5(2)(o)
Sheet 5 of 6
6. 2.13 Trees and Hedgerows to be Removed or Managed APFP Regulation 5(2)(o)
Sheet 6 of 6



This map is reproduced from Ordnance Survey material with the permission of Ordnance Survey on behalf of the controller of Her Majesty's Stationery Office. © Crown Copyright. Unauthorised reproduction infringes Crown copyright and may lead to prosecution or civil proceedings. CLIENT NAME: Highways England LICENCE NUMBER: 100030649 (2019) © Crown copyright material reproduced only with the permission of Land Registry.

- LEGEND**
- DEVELOPMENT CONSENT ORDER BOUNDARY
 - PROPOSED ROUTE ALIGNMENT
 - INDIVIDUAL VETERAN TREE TO BE RETAINED
 - INDIVIDUAL VETERAN TREE TO BE REMOVED
 - INDIVIDUAL TREE TO BE RETAINED
 - INDIVIDUAL TREE TO BE REMOVED
 - HEDGEROW TO BE RETAINED
 - HEDGEROW TO BE REMOVED
 - WOODLAND TO BE RETAINED
 - WOODLAND TO BE REMOVED

- Notes:**
1. All efforts to retain trees will be made where possible through the detailed design of the scheme.
 2. Locations of individual trees are taken from topographical, arboricultural and Woodland Trust data

SAFETY, HEALTH AND ENVIRONMENTAL INFORMATION

IN ADDITION TO THE HAZARDS/RISKS NORMALLY ASSOCIATED WITH THE TYPES OF WORK DETAILED ON THIS DRAWING, NOTE THE FOLLOWING SIGNIFICANT RESIDUAL RISKS (REFERENCE SHALL BE MADE TO THE DESIGN HAZARD LOG)

Construction
None

Maintenance / Cleaning
None

Use
None

Decommission/ Demolition
None

Rev	Date	Description	By	Chk'd	App'd	Auth'd
C01	18/05/2021	APPLICATION SUBMISSION (MAY 2021)	EB	LC	JP	SW

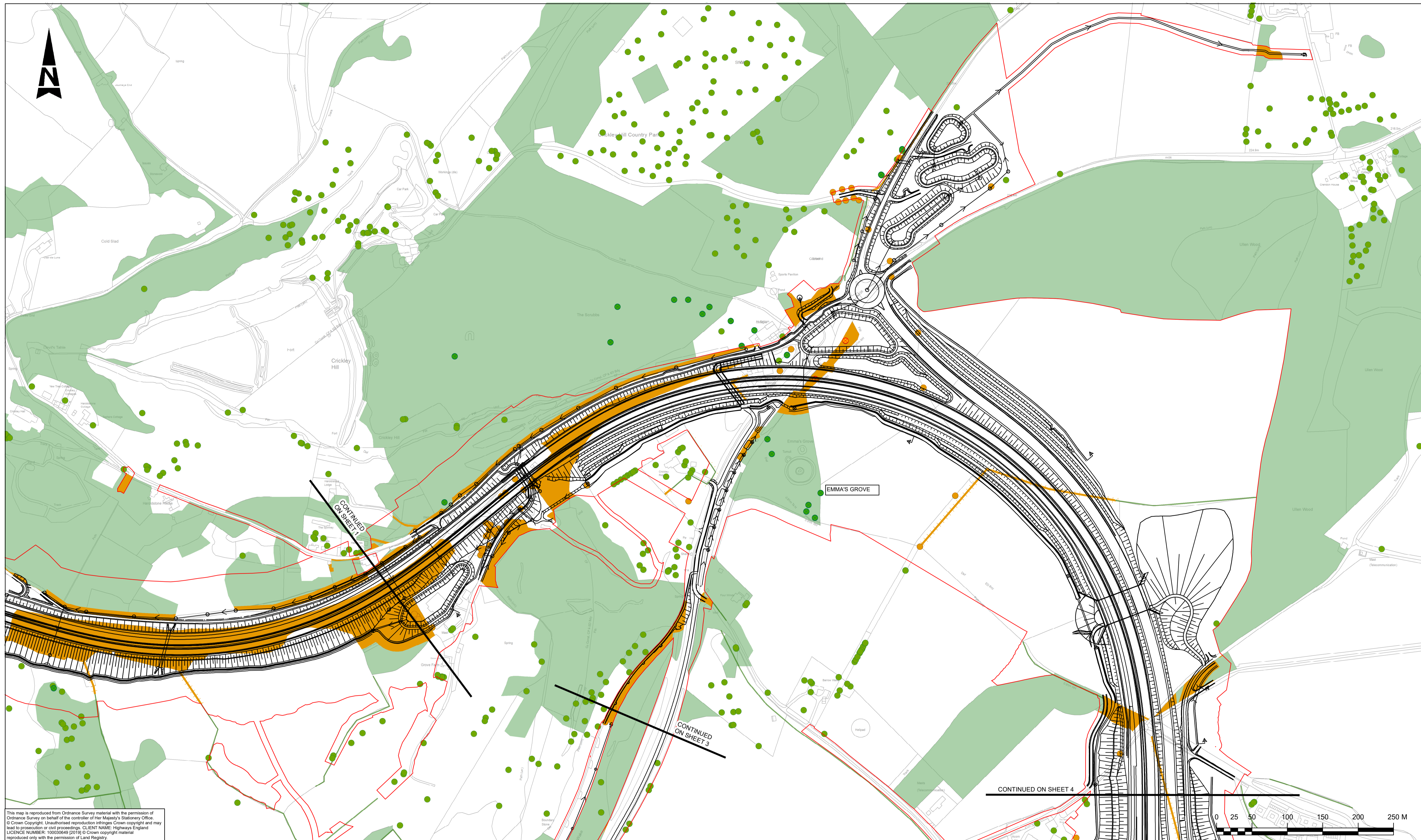
Suitability **A3** Drawing Status **STAGE COMPLETED**

Project Title **A417 MISSING LINK**

Drawing Title **TREES AND HEDGEROWS TO BE REMOVED OR MANAGED APFP REGULATION 5(2)(o) SHEET 1 OF 6**

Scale	By	Checked	Approved	Authorised
1:2,500	EB	LC	JP	SW
Original Size	Date	Date	Date	Date
A1	18/05/2021	18/05/2021	18/05/2021	18/05/2021
Drawing Number	Originator	Volume	Revision	
HE551506 - ARP	LSI		C01	
X_XX_XXXX_X	-DR - ZL - 002040			
Location	Type	Rate	Number	





This map is reproduced from Ordnance Survey material with the permission of Ordnance Survey on behalf of the controller of Her Majesty's Stationery Office. © Crown Copyright. Unauthorised reproduction infringes Crown copyright and may lead to prosecution or civil proceedings. CLIENT NAME: Highways England LICENCE NUMBER: 100030649 (2019) © Crown copyright material reproduced only with the permission of Land Registry.

- LEGEND**
- DEVELOPMENT CONSENT ORDER BOUNDARY
 - PROPOSED ROUTE ALIGNMENT
 - INDIVIDUAL VETERAN TREE TO BE RETAINED
 - INDIVIDUAL VETERAN TREE TO BE REMOVED
 - INDIVIDUAL TREE TO BE RETAINED
 - INDIVIDUAL TREE TO BE REMOVED
 - HEDGEROW TO BE RETAINED
 - HEDGEROW TO BE REMOVED
 - WOODLAND TO BE RETAINED
 - WOODLAND TO BE REMOVED

Notes:
 1. All efforts to retain trees will be made where possible through the detailed design of the scheme.
 2. Locations of individual trees are taken from topographical, arboricultural and Woodland Trust data.
 3. Selective clearance in Emma's Grove to enhance heritage feature.

SAFETY, HEALTH AND ENVIRONMENTAL INFORMATION

IN ADDITION TO THE HAZARDS/RISKS NORMALLY ASSOCIATED WITH THE TYPES OF WORK DETAILED ON THIS DRAWING, NOTE THE FOLLOWING SIGNIFICANT RESIDUAL RISKS (REFERENCE SHALL BE MADE TO THE DESIGN HAZARD LOG)

Construction	None			
Maintenance / Cleaning	None			
Use	None			
Decommission/ Demolition	None			

Rev	Date	Description	By	Chk'd	App'd	Auth'd
C01	18/05/2021	APPLICATION SUBMISSION (MAY 2021)	EB	LC	JP	SW

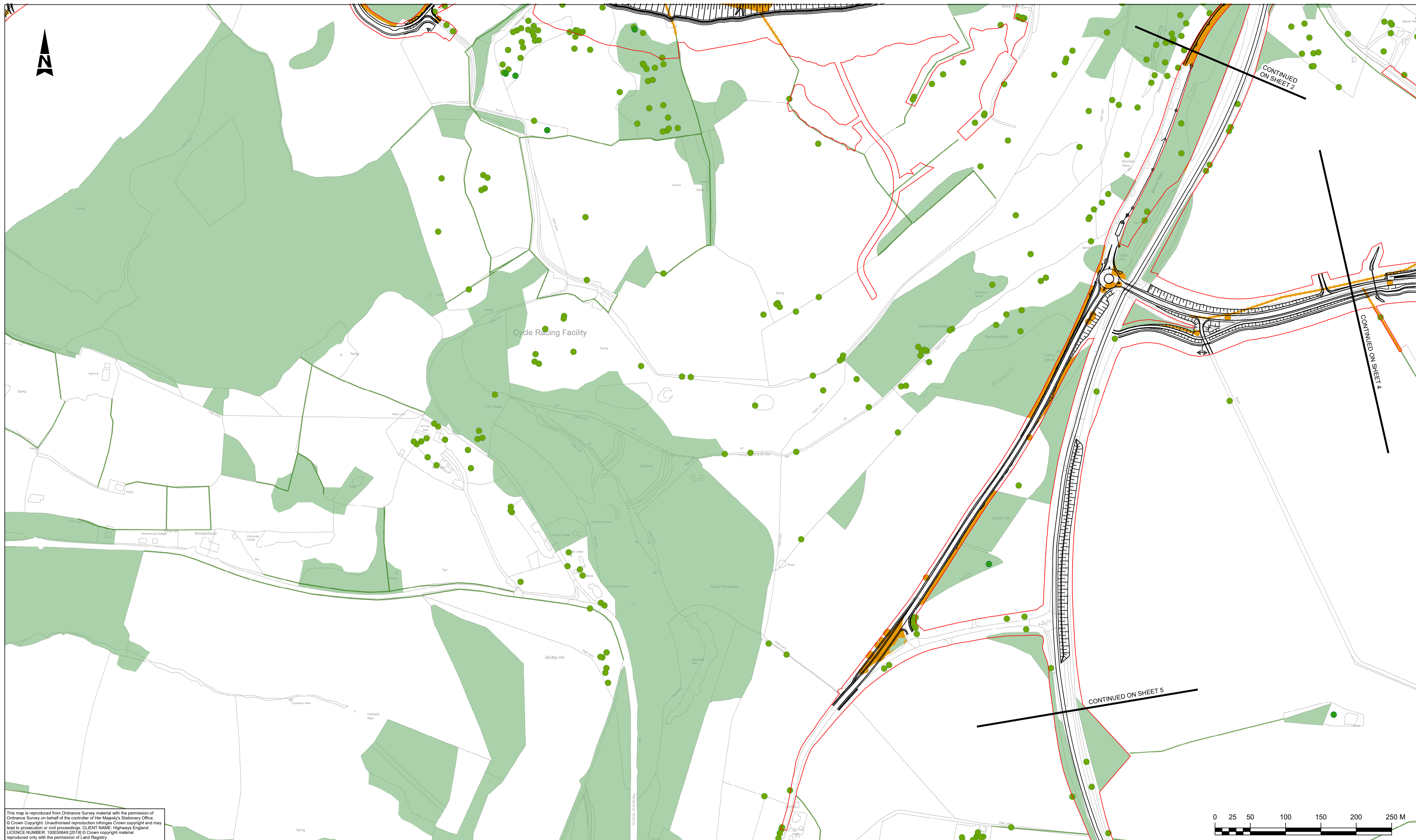
Subsidiary	A3	Drawing Status	STAGE COMPLETED
------------	----	----------------	-----------------

Project Title	A417 MISSING LINK
---------------	-------------------

Drawing Title	TREES AND HEDGEROWS TO BE REMOVED OR MANAGED APFP REGULATION 5(2)(o) SHEET 2 OF 6
---------------	---

Scale	1:2,500	By	EB	Checked	LC	Approved	JP	Authorised	SW
Original Size	A1	Date	18/05/2021	Date	18/05/2021	Date	18/05/2021	Date	18/05/2021
Drawing Number	HE PIN	Originator	ARP	Volume	LSI				
	HE551506		-DR - ZL - 002041						C01





This map is reproduced from Ordnance Survey material with the permission of Ordnance Survey on behalf of the controller of Her Majesty's Stationery Office. © Crown Copyright. Unauthorised reproduction infringes Crown copyright and may lead to prosecution or civil proceedings. CLIENT NAME: Highways England LICENCE NUMBER: 100030649 (2015) © Crown copyright material reproduced only with the permission of Land Registry.



- LEGEND**
- DEVELOPMENT CONSENT ORDER BOUNDARY
 - PROPOSED ROUTE ALIGNMENT
 - INDIVIDUAL VETERAN TREE TO BE RETAINED
 - INDIVIDUAL VETERAN TREE TO BE REMOVED
 - INDIVIDUAL TREE TO BE RETAINED
 - INDIVIDUAL TREE TO BE REMOVED
 - HEDGEROW TO BE RETAINED
 - HEDGEROW TO BE REMOVED
 - WOODLAND TO BE RETAINED
 - WOODLAND TO BE REMOVED

Notes:
 1. All efforts to retain trees will be made where possible through the detailed design of the scheme.
 2. Locations of individual trees are taken from topographical, arboricultural and Woodland Trust data

SAFETY, HEALTH AND ENVIRONMENTAL INFORMATION

IN ADDITION TO THE HAZARDS/RISKS NORMALLY ASSOCIATED WITH THE TYPES OF WORK DETAILED ON THIS DRAWING, NOTE THE FOLLOWING SIGNIFICANT RESIDUAL RISKS (REFERENCE SHALL BE MADE TO THE DESIGN HAZARD LOG)

Construction		None				
Maintenance / Cleaning		None				
Use		None				
Decommission/ Demolition		None				
Rev	Date	Description	By	Chk'd	App'd	Auth'd
C01	19/05/2021	APPLICATION SUBMISSION (MAY 2021)	EB	LC	JP	SW

Suitability **A3** Drawing Status **STAGE COMPLETED**

Project Title **A417 MISSING LINK**

Drawing Title **TREES AND HEDGEROWS TO BE REMOVED OR MANAGED APFP REGULATION 5(2)(o) SHEET 3 OF 6**

Scale	By	Checked	Approved	Authorised
1:2,500	EB	LC	JP	SW
Original Size	Date	Date	Date	Date
A1	19/05/2021	19/05/2021	19/05/2021	19/05/2021



Drawing Number	HE PIN	Originator	Volume	Revision
HE551506	-	ARP	-	LSI
X_XX_XXXX_X	-	DR - ZL	-	002042
	Location	Type	Role	Number



This map is reproduced from Ordnance Survey material with the permission of Ordnance Survey on behalf of the controller of Her Majesty's Stationery Office. © Crown Copyright. Unauthorised reproduction infringes Crown copyright and may lead to prosecution or civil proceedings. CLIENT NAME: Highways England LICENCE NUMBER: 100030649 (2019) © Crown copyright material reproduced only with the permission of Land Registry.

- LEGEND**
- DEVELOPMENT CONSENT ORDER BOUNDARY
 - PROPOSED ROUTE ALIGNMENT
 - INDIVIDUAL VETERAN TREE TO BE RETAINED
 - INDIVIDUAL VETERAN TREE TO BE REMOVED
 - INDIVIDUAL TREE TO BE RETAINED
 - INDIVIDUAL TREE TO BE REMOVED
 - HEDGEROW TO BE RETAINED
 - HEDGEROW TO BE REMOVED
 - WOODLAND TO BE RETAINED
 - WOODLAND TO BE REMOVED

Notes:
 1. All efforts to retain trees will be made where possible through the detailed design of the scheme.
 2. Locations of individual trees are taken from topographical, arboricultural and Woodland Trust data

SAFETY, HEALTH AND ENVIRONMENTAL INFORMATION

IN ADDITION TO THE HAZARDS/RISKS NORMALLY ASSOCIATED WITH THE TYPES OF WORK DETAILED ON THIS DRAWING, NOTE THE FOLLOWING SIGNIFICANT RESIDUAL RISKS (REFERENCE SHALL BE MADE TO THE DESIGN HAZARD LOG)

Construction						
None						
Maintenance / Cleaning						
None						
Use						
None						
Decommission/ Demolition						
None						
C01	19/05/2021	APPLICATION SUBMISSION (MAY 2021)	EB	LC	JP	SW
Rev	Date	Description	By	Chk'd	App'd	Auth'd

Suitability **A3** Drawing Status **STAGE COMPLETED**



Project Title **A417 MISSING LINK**

Drawing Title **TREES AND HEDGEROWS TO BE REMOVED OR MANAGED APFP REGULATION 5(2)(o) SHEET 4 OF 6**

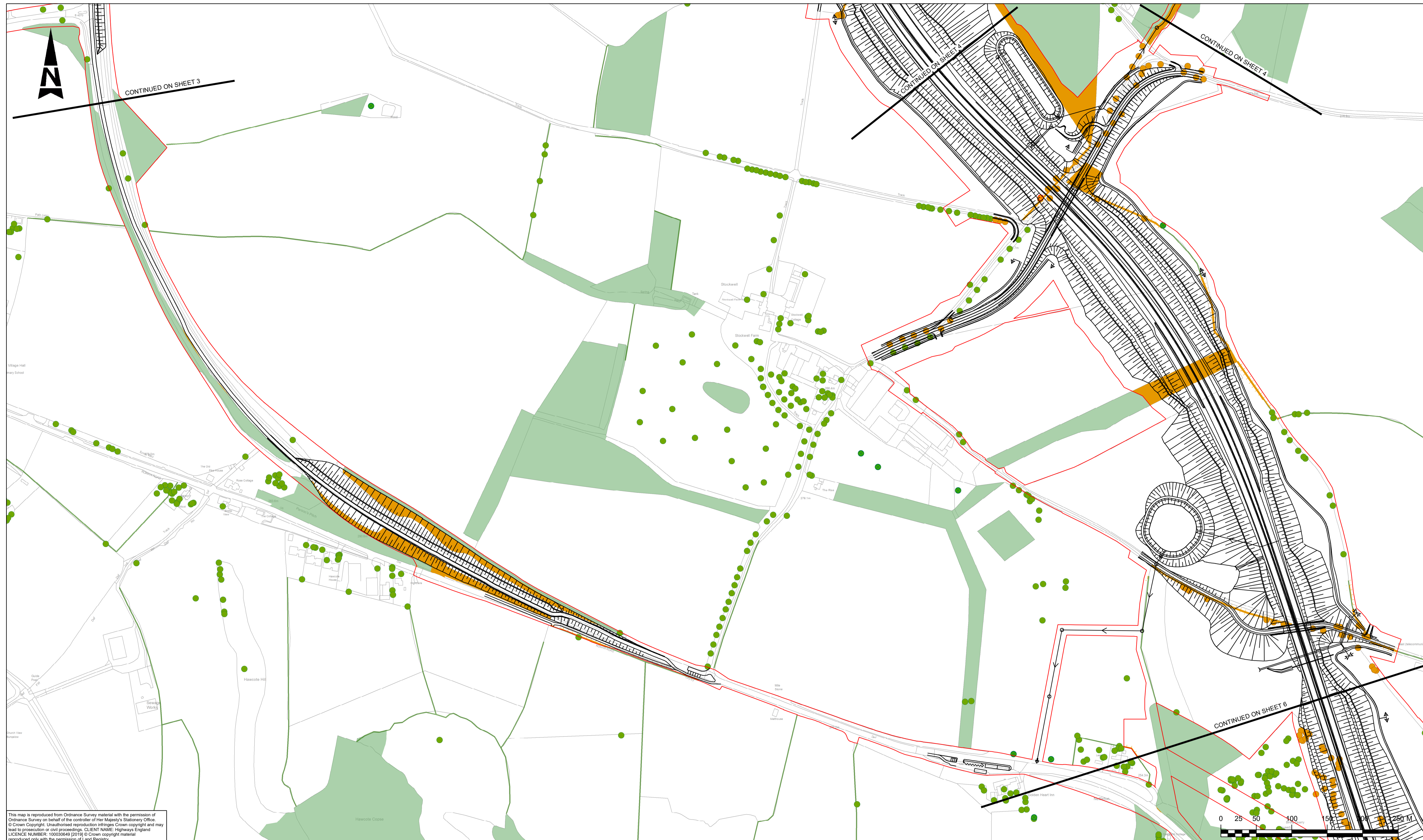
Scale	By	Checked	Approved	Authorised
1:2,500	EB	LC	JP	SW

Original Size	Date	Date	Date	Date
A1	19/05/2021	19/05/2021	19/05/2021	19/05/2021

Drawing Number	HE PIN	Originator	Volume	Revision
HE551506	-	ARP	-	LSI
X_XX_XXXX_X	-	DR - ZL	-	002043
	Location	Type	Rate	Number



C01



This map is reproduced from Ordnance Survey material with the permission of Ordnance Survey on behalf of the controller of Her Majesty's Stationery Office. © Crown Copyright. Unauthorised reproduction infringes Crown copyright and may lead to prosecution or civil proceedings. CLIENT NAME: Highways England LICENCE NUMBER: 100030649 (2019) © Crown copyright material reproduced only with the permission of Land Registry.

LEGEND

- DEVELOPMENT CONSENT ORDER BOUNDARY
- PROPOSED ROUTE ALIGNMENT
- INDIVIDUAL VETERAN TREE TO BE RETAINED
- INDIVIDUAL VETERAN TREE TO BE REMOVED
- INDIVIDUAL TREE TO BE RETAINED
- INDIVIDUAL TREE TO BE REMOVED
- HEDGEROW TO BE RETAINED
- HEDGEROW TO BE REMOVED
- WOODLAND TO BE RETAINED
- WOODLAND TO BE REMOVED

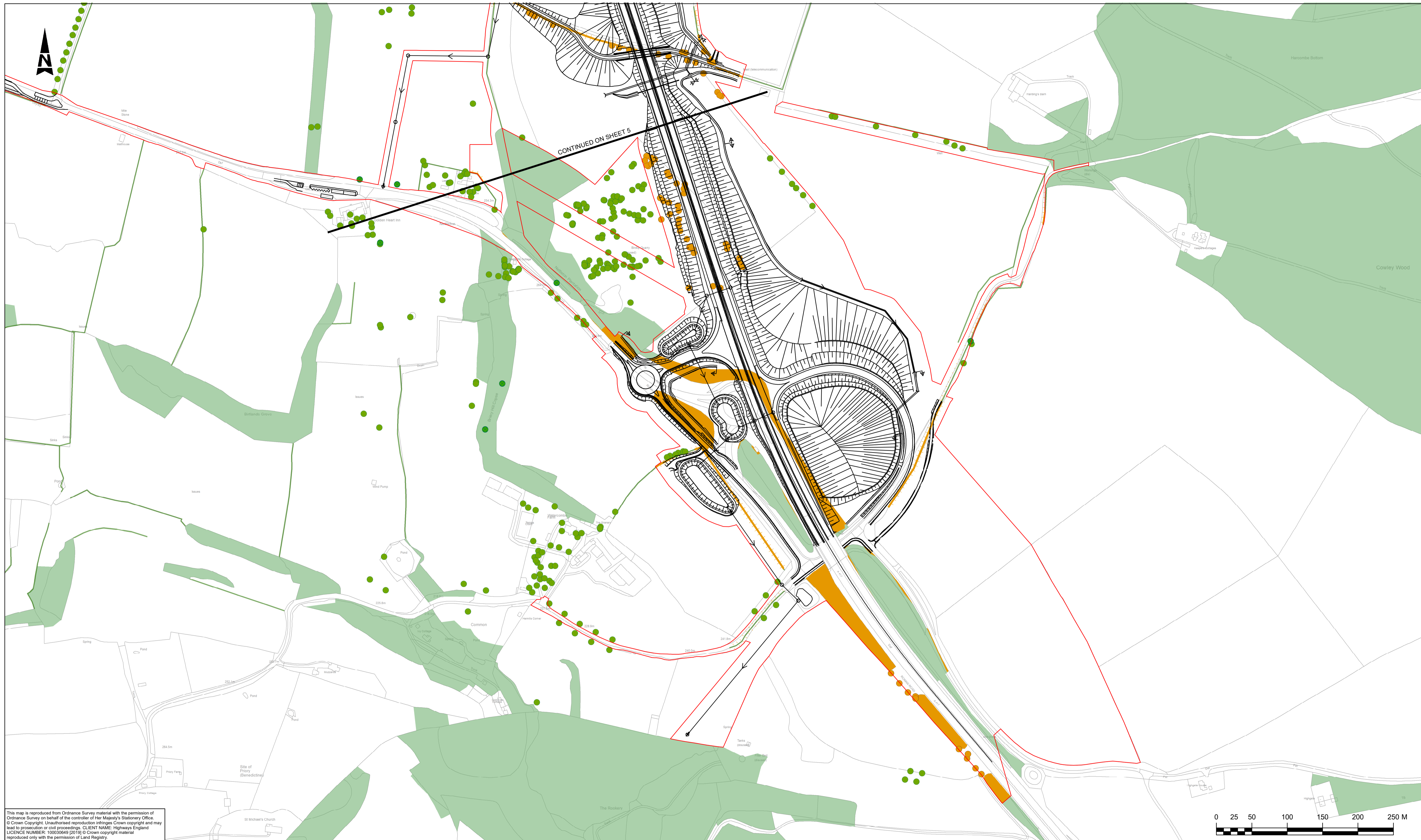
Notes:
 1. All efforts to retain trees will be made where possible through the detailed design of the scheme.
 2. Locations of individual trees are taken from topographical, arboricultural and Woodland Trust data

SAFETY, HEALTH AND ENVIRONMENTAL INFORMATION

IN ADDITION TO THE HAZARDS/RISKS NORMALLY ASSOCIATED WITH THE TYPES OF WORK DETAILED ON THIS DRAWING, NOTE THE FOLLOWING SIGNIFICANT RESIDUAL RISKS (REFERENCE SHALL BE MADE TO THE DESIGN HAZARD LOG)

Construction		None				
Maintenance / Cleaning		None				
Use		None				
Decommission/ Demolition		None				
Rev	Date	Description	By	Chk'd	App'd	Auth'd
C01	19/05/2021	APPLICATION SUBMISSION (MAY 2021)	EB	LC	JP	SW

Suitability	Drawing Status	Project Title	Drawing Title	Scale	By	Checked	Approved	Authorised
A3	STAGE COMPLETED	A417 MISSING LINK	TREES AND HEDGEROWS TO BE REMOVED OR MANAGED APFP REGULATION 5(2)(o) SHEET 5 OF 6	1:2,500	EB	LC	JP	SW
Client		Original Size	Date	Date	Date	Date	Date	Date
highways england		A1	19/05/2021	19/05/2021	19/05/2021	19/05/2021	19/05/2021	19/05/2021
Drawing Number		HE PIN	Originator	Volume	Revision			
HE551506 - ARP		X	LSI	C01	C01			
X_XX_XXXX_X		-DR - ZL - 002044						
		Location	Type	Role	Number			



This map is reproduced from Ordnance Survey material with the permission of Ordnance Survey on behalf of the controller of Her Majesty's Stationery Office. © Crown Copyright. Unauthorised reproduction infringes Crown copyright and may lead to prosecution or civil proceedings. CLIENT NAME: Highways England LICENCE NUMBER: 100030649 (2019) © Crown copyright material reproduced only with the permission of Land Registry.

LEGEND	
	DEVELOPMENT CONSENT ORDER BOUNDARY
	PROPOSED ROUTE ALIGNMENT
	INDIVIDUAL VETERAN TREE TO BE RETAINED
	INDIVIDUAL VETERAN TREE TO BE REMOVED
	INDIVIDUAL TREE TO BE RETAINED
	INDIVIDUAL TREE TO BE REMOVED
	HEDGEROW TO BE RETAINED
	HEDGEROW TO BE REMOVED
	WOODLAND TO BE RETAINED
	WOODLAND TO BE REMOVED

Notes:
 1. All efforts to retain trees will be made where possible through the detailed design of the scheme.
 2. Locations of individual trees are taken from topographical, arboricultural and Woodland Trust data

SAFETY, HEALTH AND ENVIRONMENTAL INFORMATION

IN ADDITION TO THE HAZARDS/RISKS NORMALLY ASSOCIATED WITH THE TYPES OF WORK DETAILED ON THIS DRAWING, NOTE THE FOLLOWING SIGNIFICANT RESIDUAL RISKS (REFERENCE SHALL BE MADE TO THE DESIGN HAZARD LOG).

Construction	None
Maintenance / Cleaning	None
Use	None
Decommission/ Demolition	None

Rev	Date	Description	By	Chk'd	App'd	Auth'd
C01	19/05/2021	APPLICATION SUBMISSION (MAY 2021)	EB	LC	JP	SW

Suitability	A3
Drawing Status	STAGE COMPLETED

Client					

Project Title	A417 MISSING LINK				
---------------	-------------------	--	--	--	--

Drawing Title	TREES AND HEDGEROWS TO BE REMOVED OR MANAGED APFP REGULATION 5(2)(o) SHEET 6 OF 6				
---------------	---	--	--	--	--

Scale	By	Checked	Approved	Authorised
1:2,500	EB	LC	JP	SW

Original Size	Date	Date	Date	Date
A1	19/05/2021	19/05/2021	19/05/2021	19/05/2021

Drawing Number	Originator	Volume	Revision
HE551506 - ARP	LSI		C01
X_XX_XXXX_X	-DR - ZL - 002045		